
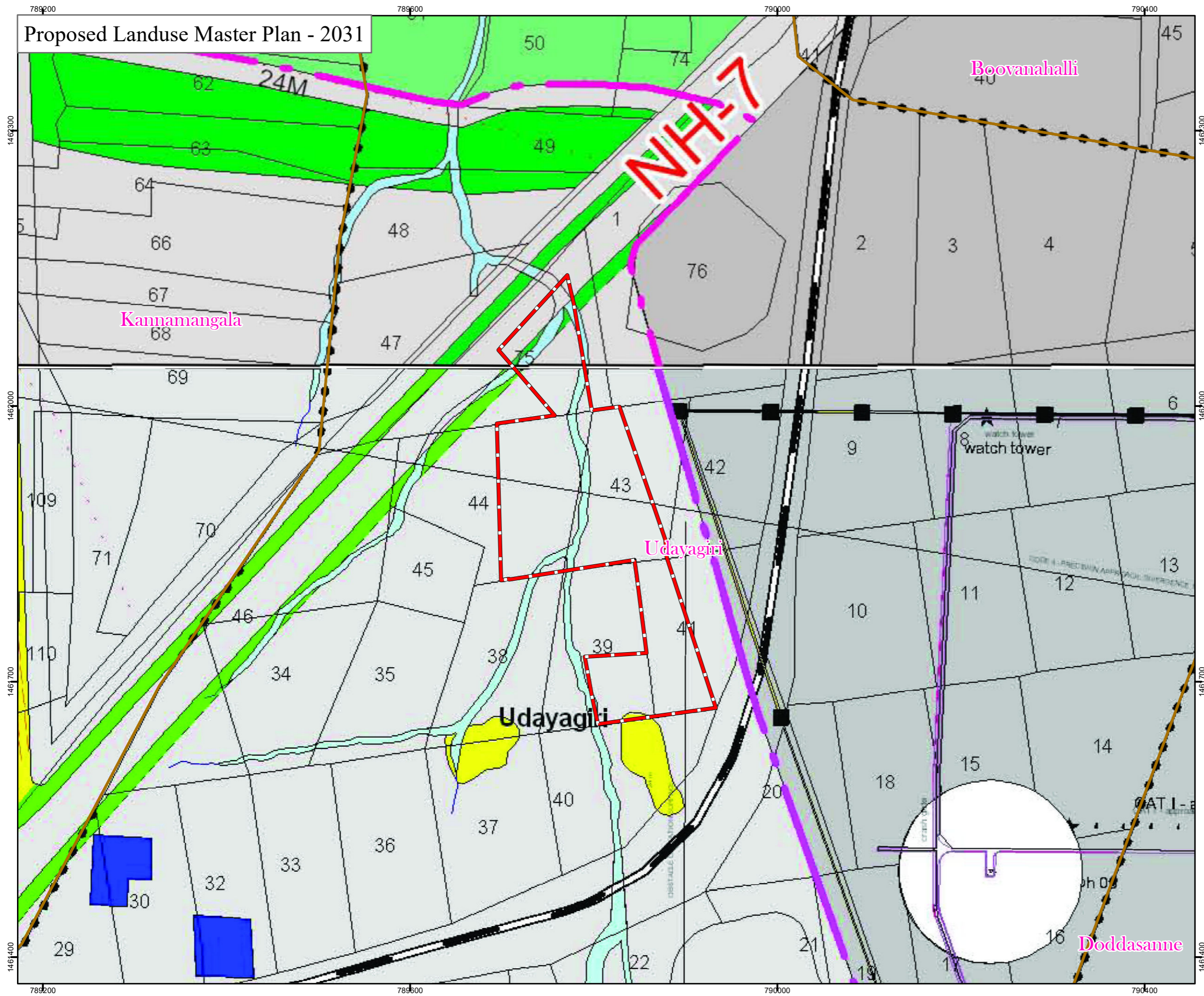


Proposed Landuse Master Plan - 2031



Scale 1:3,000

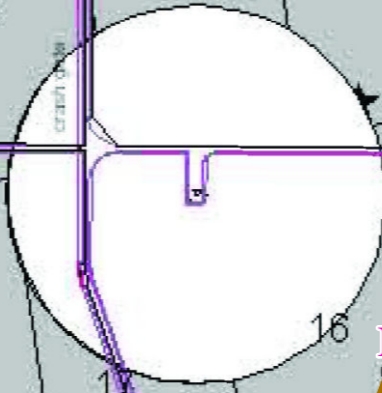
INDEX

LAND USE CLASSIFICATIONS	LEGEND
RESIDENTIAL	SURVEY BOUNDARY
COMMERCIAL	VILLAGE BOUNDARY
INDUSTRIAL	TALUK BOUNDARY
PUBLIC & SEMI-PUBLIC	LPA BOUNDARY
PARKS & OPEN SPACES	CONURBATION BOUNDARY(2004)
PUBLIC UTILITIES	ROADS
TRAFFIC & TRANSPORTATION / AIRPORT ZONE	CART-TRACKS
AGRICULTURE	FOOTPATH
SPECIAL AGRICULTURAL ZONE	HILLOCKS
TANKS / WATER BODIES	PROPOSED ROADS
SOLID WASTE DISPOSAL AREA / SEWERAGE TREATMENT PLANT	I.R.R.
	S.T.R.R.
	EXPRESS WAY
	CARGO ROAD
	RADIAL ROAD
	PROPOSED TOWN RING ROAD
	RAILWAY LINE
	POWER LINE

Site in Question

AREA STATEMENT
15 ACRE 33 GUNTAS

Title:-
Sy no : 39/2p, 41/1, 43p, 44p & 75/1p
Village : Udayagiri
Hobli : Kasaba



Doddasamme