

Surrounding Development Map











Scale 1:6,500

KEY MAP



INDEX

-  Agriculture Land
-  Residential
-  Commercial
-  Industrial
-  Public and Semi-Public
-  Transportation
-  Vacant Land
-  Site in Question

AREA STATEMENT
10 ACRE 16.75 GUNTAS

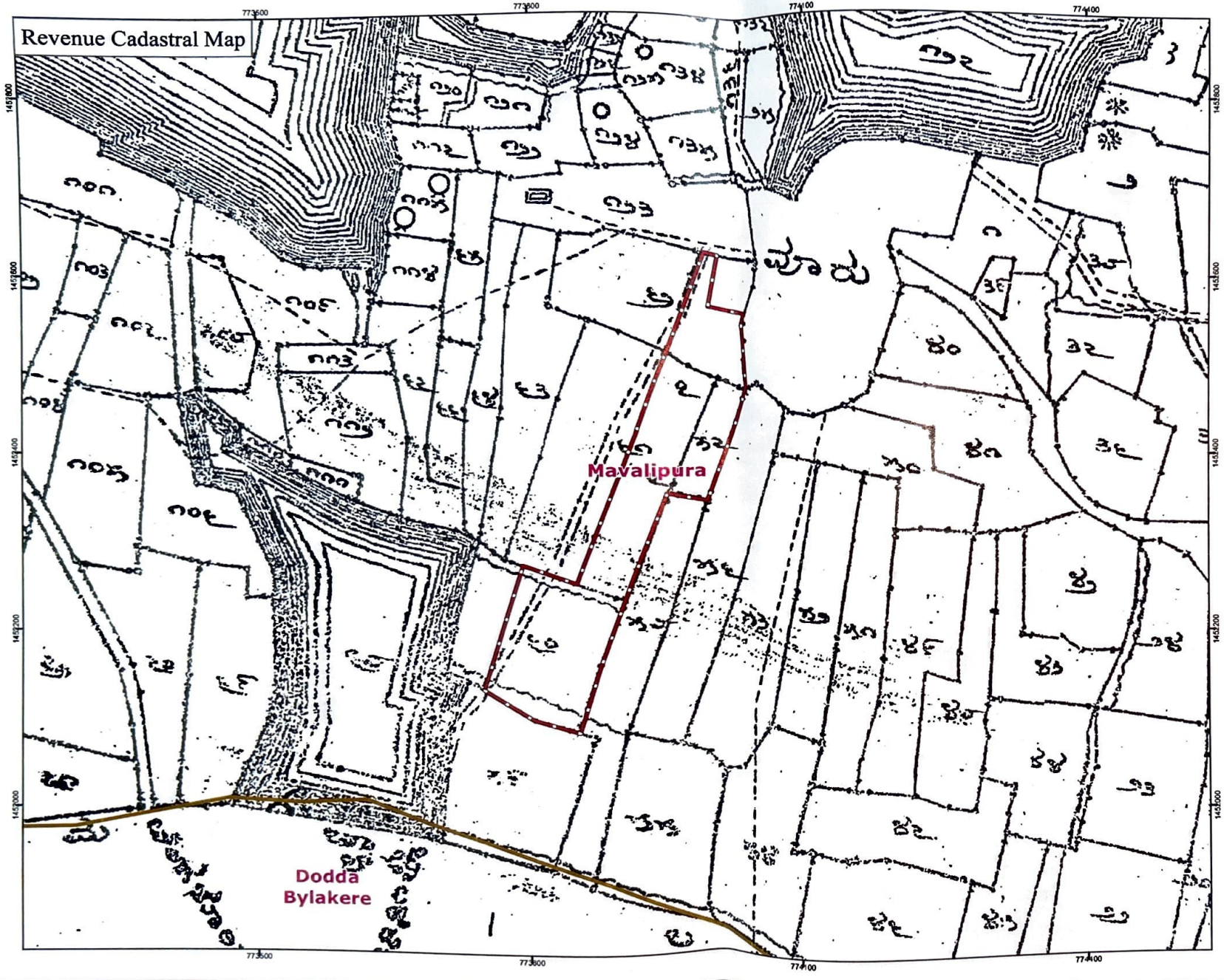
Title:-

Sy no : 57,60,61 & 62

Village : Mavalipura

Hobli : Hesaraghatta

Revenue Cadastral Map



Scale 1:4,000

AREA STATEMENT
10 ACRE 16.75 GUNTAS

INDEX

-  SITE IN QUESTION
-  SURVEY BOUNDARY
-  VILLAGE BOUNDARY

Title:-

Sy no : 57,60,61 & 62
Village : Mavalipura
Hobli : Hesaraghatta