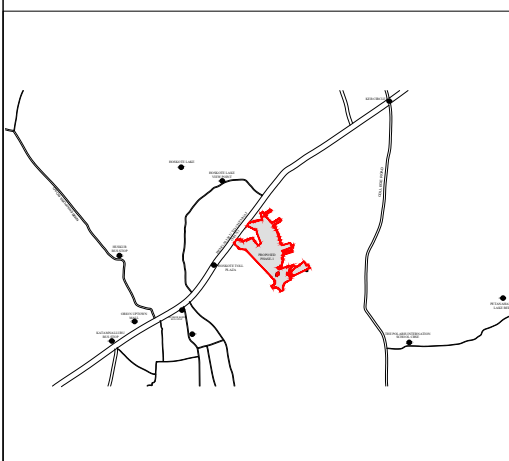



KEY PLAN



OWNER SIGNATURE

SIGN.....
DATE

PROJECT ARCHITECT


SIGN.....
(GEETHA K NAIR)
BCC /BL 3-2-3 /A-558 / 93-94

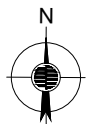
ARCHITECTS :

SOBHA
SARJAPUR-MARTHAHALLI OUTER RING ROAD
DEVARABISANAHALLI, BELANDUR POST BANGALORE-560103
TEL : (080) 49320000, E-mail: architects@sobha.com

SCALE

NORTH

AS SHOWN



PROJECT TITLE

PROPOSED RESIDENTIAL DEVELOPMENT
20(P),21/1A,21/1B,21/2,21/3,21/4,22/2,26,27,31/1,31/2,31/3,31/4,32,33/1,33/2,33/3,34,35/1,35/2,35/3,36/1,36/2, 50,51/1,51/2,52/1,54/1,54/2,54/3,55/2,55/3,55/4,55/5,55/6,55/7,55/8,55/9,55/10,55/11,56/2(P),56/3(P),56/4(P),56/5(P), 56/6(P),56/7(P),57/1(P),57/2,57/3A(P),57/3B(P),57/3C,57/4,57/5,57/6(P),58,59/1,59/2,59/3,60/1,60/2,60/3,60/4, 60/5,60/6,60/7,61/1,61/2,61/3,62/1,62/2,62/3,62/4,62/5,63/1,63/2,64/1(P),65/1,65/2(P),65/3(P),65/4(P), 66/1,66/2,66/3,66/4,67(P),68/1(P),68/1(P),171/1A(P),173/1(P),173/2(P),174/1(P),174/2(P),174/3(P),174/4,174/5(P), 174/6(P),174/7(P),174/8,175/1,176/1,177/1 (P),177/2 (P),177/3,187/1
at Amaniddodakere Village,Kasaba Hobli, Hoskote Taluk, Bangalore Rural District.

01 CDP MAP
SCALE - 1:4000