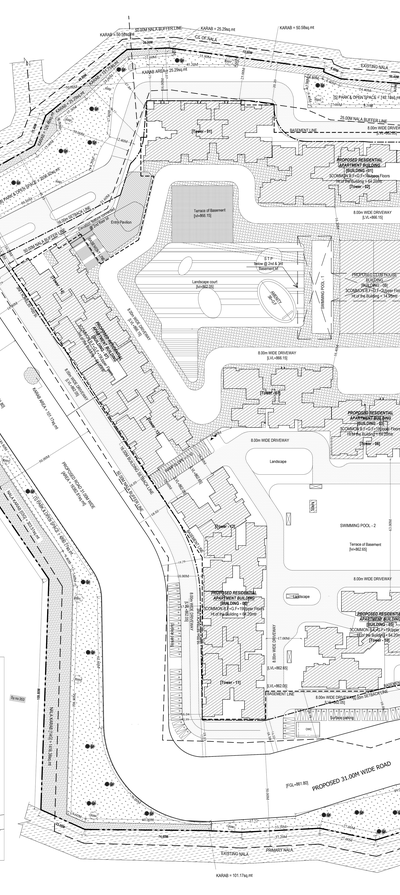

Block BUILDING 01 (TOWER 01)

| Floor Name | Gross Area (Sq.Mt.) | Deductions (Area in Sq.Mt.) Deduction Area for Staircase | Deduction Area for Lift/ Elevator | StairCase | Lift | Lift Machine | Deduction Area for Ramp/ Parking | Deduction Area for Resi. Use | Deduction Area for Other Use | Deduction Area for Other Use | Deduction Area for Other

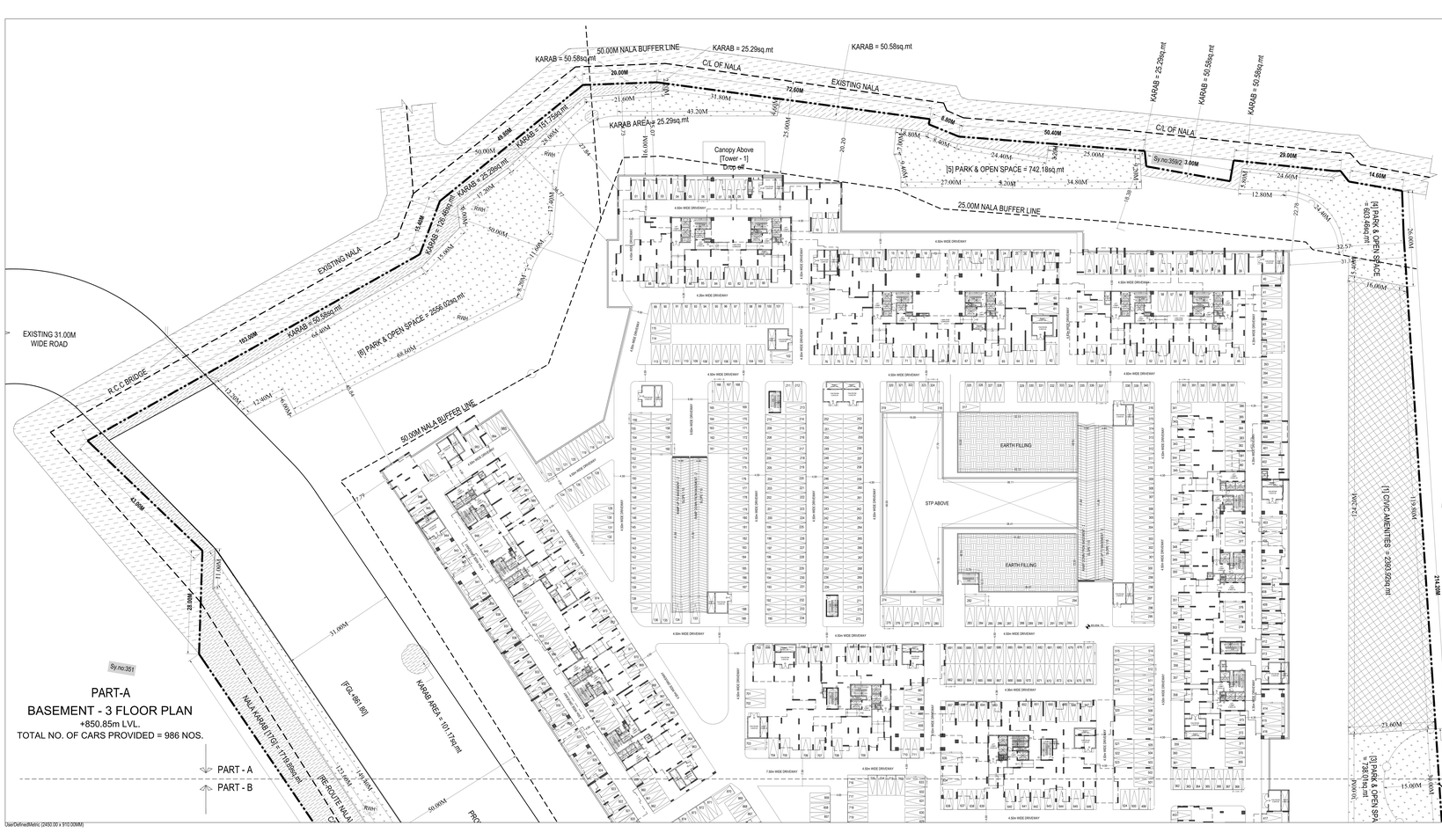

Block: BUILDING 01 (TOWER 01)																
Floor Name	Gross Floor Area (Sq.Mts)	Deductions (Area in Sq.Mts)										Proposed FAR Area (Sq.Mt.)	Total FAR Area (Sq.Mt.)	Tenement
		Ceiling	Common Passage	Total Built Up Area (Sq.mt.)	StairCase	LIFT	LIFT Machine	Substructure	Ramp	Refuge Area	Parking	Res.		
Terrace Floor	84.83	0.00	84.83	42.15	0.00	44.68	0.00	0.00	0.00	0.00	0.00	0.00	0.00	00
Stilt Floor	1403.21	153.40	1249.71	38.75	33.68	0.00	3.36	0.00	42.41	0.00	1137.26	112.37	0.00	
Typical Floor (Typical Residential Unit)	1268.11	65.15	1202.96	38.75	33.68	0.00	3.36	0.00	0.00	0.00	1132.97	112.37

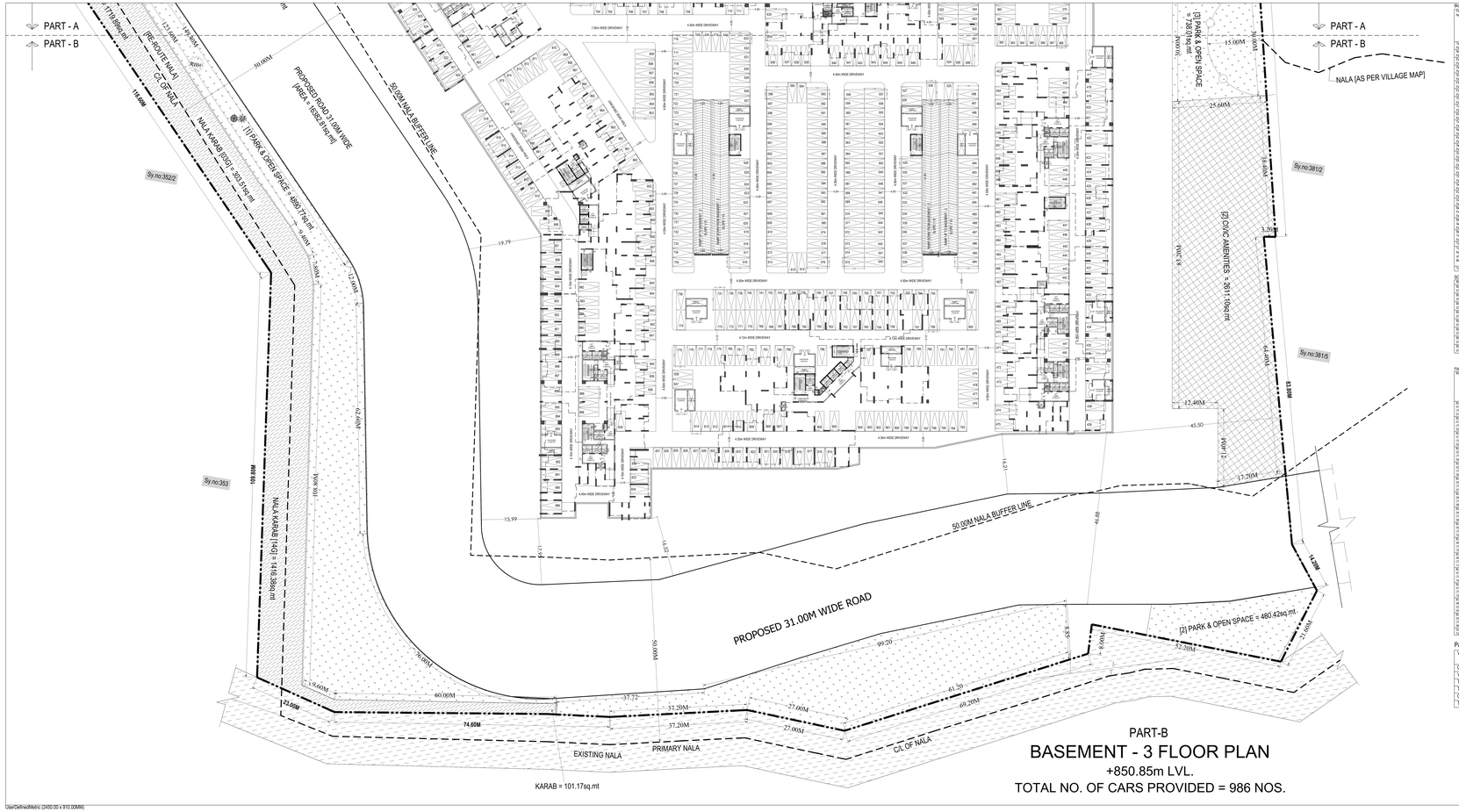
PART - A
PART - B
[3] PARK & OPEN SPACE = 3202.30sq.mt.
NALA [AS PER VILLAGE MAP]
[1] PARK & OPEN SPACE = 4968.72sq.mt.
[2] CIVIC AMENITIES = 2811.19sq.mt.
PROPOSED ROAD 31.00M WIDE
[AREA = 16583.81sq.mt]
50.00M NALA BUFFER LINE
Sy.no:352/2
Sy.no:353
Sy.no:3812
Sy.no:3815
NALA KARAB [SQ] = 3031.57sq.mt
NALA KARAB [TRI] = 1418.38sq.mt
[RE-ROUTE NALA]
C/L OF NALA
PROPOSED 31.00M WIDE ROAD
[2] PARK & OPEN SPACE = 460.42sq.mt.
EXISTING NALA
PRIMARY NALA
KARAB = 101.17sq.mt
7.5m WIDE DRIVEWAY
4.5m WIDE DRIVEWAY
4.0m WIDE DRIVEWAY
3.0m WIDE DRIVEWAY
CC-01 RAMP
15.00M
25.64M
3.30M
63.80M
12.46M
45.50
17.70M
14.20M
46.68
15.99
99.20
61.20
69.20M
37.72
37.20M
27.00M
60.00M
74.60M
22.60M
19.60M
70.00M
50.00M
100.00M
14.00M
12.00M
8.00M
22.20M
23.60M
8.50
14.50
19.79
12.21
12.30M
12.40M
12.50M
12.60M
12.70M
12.80M
12.90M
13.00M
13.10M
13.20M
13.30M
13.40M
13.50M
13.60M
13.70M
13.80M
13.90M
14.00M
14.10M
14.20M
14.30M
14.40M
14.50M
14.60M
14.70M
14.80M
14.90M
15.00M
15.10M
15.20M
15.30M
15.40M
15.50M
15.60M
15.70M
15.80M
15.90M
16.00M
16.10M
16.20M