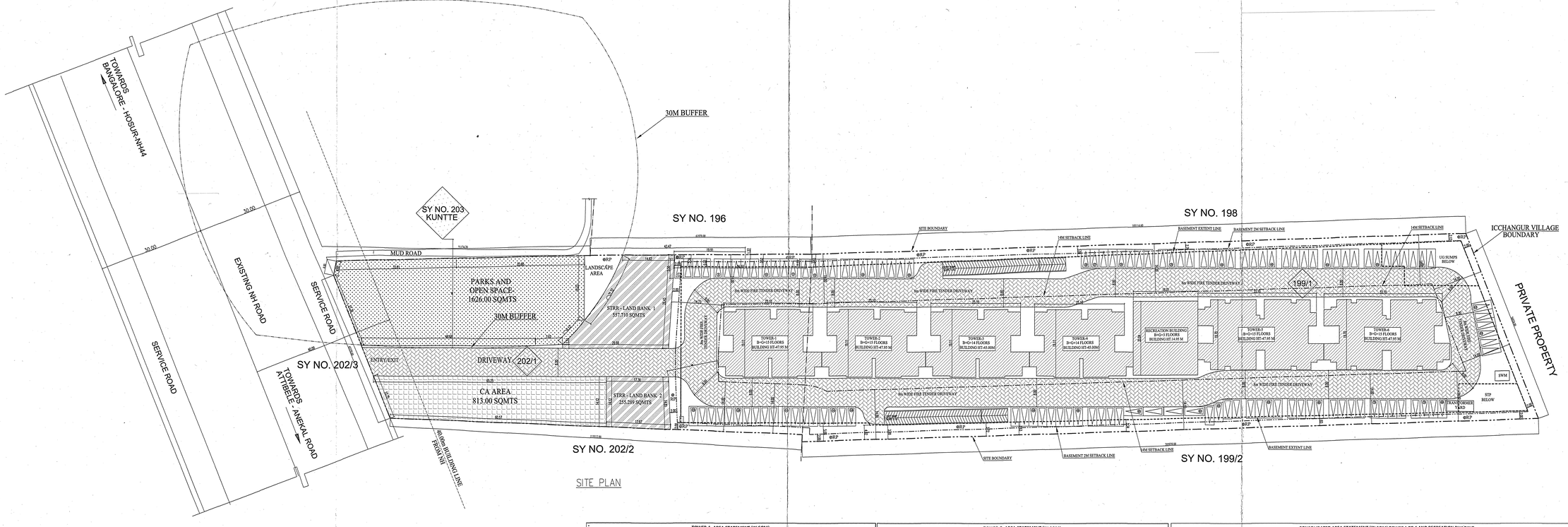

SITE PLAN

LAND USE ANALYSIS

S.No.	DESCRIPTION	AREA in Sq.m as per ZR	%	AREA in Sq.m as per Plan	%
1	Residential Area			2948.75	18.14
2	Recreational Building	812.81	5.00	355.17	2.18
3	Driveway			4527.00	27.85
4	Park & Open spaces (10% of Plot Area)	1625.61	10.00	1626.00	10.00
	STRR AREA (5% of Plot Area)	812.81	5.00	813	5.00
5	Civic Amenities (5% of Plot Area)	812.81	5.00	813	5.00
6	Landscape area / other and services			3480	21.41
8	Area for Surface parking			1418	8.72
9	Ramps			275.16	1.69
	TOTAL			16256.11	100.00

AREA STATEMENT IN SQ M

TOTAL PLOT AREA IN SQ M =	4 ACRE 0.75 GUNTAS /16256.11 SQ.M
F.A.R AS PER ZR	2.75
SITE AREA FOR FAR = (TOTAL DEVELOPMENT AREA - CA)=A	(16256.11 - 813) =15443.11
NET SITE AREA FOR DEVELOPMENT	15443.11
NET PERMISSIBLE FAR AREA =	15443.11X2.75= 42468.55 SQ.M
NET FAR AREA = Tower 1 to 6 + club house	42388.53
F.A.R ACHIEVED = B + A	42388.53+15443.11 = 2.744
F.A.R ACHIEVED = (B + A)	2.744
NET PLOT AREA = (TOTAL PLOT AREA - CA and) = C	(16256.11 - 813) =15443.11
NET PLOT AREA = C	15443.11
GROUND COVERAGE AREA = TOWER 1 TO 6+RECREATION BUILDING=D	3303.59
GROUND COVERAGE PERMISSIBLE	50%
COVERAGE = (D ÷ C) X 100 =	(3303.59 ÷15443.11)X100 = 21.391%

CAR PARKING REQUIREMENT

S.NO.	BUILDING TYPE	NO. UNITS	NO. CARS
1	Car parking required @ 1 Car parking(2.5M X 5.5M) per unit	344	344
2	Visitor's parking @ 10% of total parking required		35
4	Club house @1 car park for every 75 sqm of FAR area(FAR area of the clubhouse 1291.28 SQMTS)		18
	TOTAL		397

CAR PARKING PROVIDED

S.NO.	BUILDING TYPE	NUMBERS
1	Basement floor	261
2	Stilt floor covered	105
2	BUILDING -1 SURFACE PARKING	125
	TOTAL	491

SCHEDULE OF PARK & OPEN SPACES

Park No	AREA IN SQ.M
PARK & OS-1	1626.00
Total	1626.00

SCHEDULE OF CIVIC AMENITIES

S.No	AREA IN SQ.M
CA-1	813.00
TOTAL	813.00

SCHEDULE OF STRR AREA

S.No	AREA IN SQ.M
STRR AREA -1	557.71
STRR AREA -2	255.29
TOTAL	813.00

2 WHEELER PARKING AREA REQUIRED

	Total number of car parks provided	491
1	Car Parking reqired of 1 Car parking(2.5M X 5.5M) 13.75 sq m area	6751
2	2 Wheeler parking required @ 25% of the total Car parking space (in Sqm)	1688
	TOTAL TWO WHEELER REQUIRED	1688

2 WHEELER PARKING AREA PROVIDED

S.NO.	BUILDING TYPE	sqm
1	BASEMENT FLOOR	1690
	TOTAL TWO WHEELER PROVIDED	1690

UNIT DETAILS

1	Total 2 Bed Room units Proposed (Unit area - 85.32sqm)	112
2	Total 3 Bed Room units Proposed (Unit area- 120.66sqm)	232
	Total number of car parks Proposed	344

TOWER-1 -AREA STATEMENT (IN SQM)

FLOOR	GROSS AREA SQM	DEDUCTION IN SQM	BUILT - UP AREA IN SQM	DEDUCTIONS OF NON FAR AREAS IN SQM			TOTAL DEDUCTIONS IN SQM	NET F.A.R IN SQM AREA	NUMBER OF UNITS
		Cutouts/Ducts		Lifts	Parking	Headroom			
Ground floor	451.30	2.35	448.95	9.46	413.63		423.09	25.86	0
1st floor	451.30	7.81	443.49	9.46			9.46	434.03	4
2nd floor	451.30	7.81	443.49	9.46			9.46	434.03	4
3rd floor	451.30	7.81	443.49	9.46			9.46	434.03	4
4th floor	451.30	7.81	443.49	9.46			9.46	434.03	4
5th floor	451.30	7.81	443.49	9.46			9.46	434.03	4
6th floor	451.30	7.81	443.49	9.46			9.46	434.03	4
7th floor	451.30	7.81	443.49	9.46			9.46	434.03	4
8th floor	451.30	7.81	443.49	9.46			9.46	434.03	4
9th floor	451.30	7.81	443.49	9.46			9.46	434.03	4
10th floor	451.30	7.81	443.49	9.46			9.46	434.03	4
11th floor	451.30	7.81	443.49	9.46			9.46	434.03	4
12th floor	451.30	7.81	443.49	9.46			9.46	434.03	4
13th floor	451.30	7.81	443.49	9.46			9.46	434.03	4
14th floor	451.30	7.81	443.49	9.46			9.46	434.03	4
15th floor	283.80	7.81	275.99	9.46			9.46	266.53	2
Terrace	79.14	7.81	71.33	9.46		61.87	71.33	0.00	
TOTAL	7132.42	127.30	7005.12	160.86	413.63	61.87	636.37	6368.76	58.00

TOWER-2 -AREA STATEMENT (IN SQM)

FLOOR	GROSS AREA SQM	DEDUCTION IN SQM	BUILT - UP AREA IN SQM	DEDUCTIONS OF NON FAR AREAS IN SQM			TOTAL DEDUCTIONS IN SQM	NET F.A.R IN SQM AREA	NUMBER OF UNITS
		Cutouts/Ducts		Lifts	Parking	Headroom			
Ground floor	451.30	2.35	448.95	9.46	413.63		423.09	25.86	0
1st floor	451.30	7.81	443.49	9.46			9.46	434.03	4
2nd floor	451.30	7.81	443.49	9.46			9.46	434.03	4
3rd floor	451.30	7.81	443.49	9.46			9.46	434.03	4
4th floor	451.30	7.81	443.49	9.46			9.46	434.03	4
5th floor	451.30	7.81	443.49	9.46			9.46	434.03	4
6th floor	451.30	7.81	443.49	9.46			9.46	434.03	4
7th floor	451.30	7.81	443.49	9.46			9.46	434.03	4
8th floor	451.30	7.81	443.49	9.46			9.46	434.03	4
9th floor	451.30	7.81	443.49	9.46			9.46	434.03	4
10th floor	451.30	7.81	443.49	9.46			9.46	434.03	4
11th floor	451.30	7.81	443.49	9.46			9.46	434.03	4
12th floor	451.30	7.81	443.49	9.46			9.46	434.03	4
13th floor	451.30	7.81	443.49	9.46			9.46	434.03	4
14th floor	451.30	7.81	443.49	9.46			9.46	434.03	4
15th floor	283.80	7.81	275.99	9.46			9.46	266.53	2
Terrace	79.14	7.81	71.33	9.46		61.87	71.33	0.00	
TOTAL	7132.42	127.30	7005.12	160.86	413.63	61.87	636.37	6368.76	58

TOWER-3 -AREA STATEMENT (IN SQM)

FLOOR	GROSS AREA SQM	DEDUCTION IN SQM	BUILT - UP AREA IN SQM	DEDUCTIONS OF NON FAR AREAS IN SQM			TOTAL DEDUCTIONS IN SQM	NET F.A.R IN SQM AREA	NUMBER OF UNITS
		Cutouts/Ducts		Lifts	Parking	Headroom			
Ground floor	451.30	2.35	448.95	9.46	413.63		423.09	25.86	
1st floor	451.30	7.81	443.49	9.46			9.46	434.03	4
2nd floor	451.30	7.81	443.49	9.46			9.46	434.03	4
3rd floor	451.30	7.81	443.49	9.46			9.46	434.03	4
4th floor	451.30	7.81	443.49	9.46			9.46	434.03	4
5th floor	451.30	7.81	443.49	9.46			9.46	434.03	4
6th floor	451.30	7.81	443.49	9.46			9.46	434.03	4
7th floor	451.30	7.81	443.49	9.46			9.46	434.03	4
8th floor	451.30	7.81	443.49	9.46			9.46	434.03	4
9th floor	451.30	7.81	443.49	9.46			9.46	434.03	4
10th floor	451.30	7.81	443.49	9.46			9.46	434.03	4
11th floor	451.30	7.81	443.49	9.46			9.46	434.03	4
12th floor	451.30	7.81	443.49	9.46			9.46	434.03	4
13th floor	451.30	7.81	443.49	9.46			9.46	434.03	4
14th floor	451.30	7.81	443.49	9.46			9.46	434.03	4
Terrace	79.14	7.81	71.33	9.46		61.87	71.33	0.00	
TOTAL	6848.63	119.49	6729.13	151.40	413.63	61.87	626.91	6102.23	56

TOWER-4 -AREA STATEMENT (IN SQM)

FLOOR	GROSS AREA SQM	DEDUCTION IN SQM	BUILT - UP AREA IN SQM	DEDUCTIONS OF NON FAR AREAS IN SQM			TOTAL DEDUCTIONS IN SQM	NET F.A.R IN SQM AREA	NUMBER OF UNITS
		Cutouts/Ducts		Lifts	Parking	Headroom			
Ground floor	451.30	2.35	448.95	9.46	413.63		423.09	25.86	
1st floor	451.30	7.81	443.49	9.46			9.46	434.03	4
2nd floor	451.30	7.81	443.49	9.46			9.46	434.03	4
3rd floor	451.30	7.81	443.49	9.46			9.46	434.03	4
4th floor	451.30	7.81	443.49	9.46			9.46	434.03	4
5th floor	451.30	7.81	443.49	9.46			9.46	434.03	4
6th floor	451.30	7.81	443.49	9.46			9.46	434.03	4
7th floor	451.30	7.81	443.49	9.46			9.46	434.03	4
8th floor	451.30	7.81	443.49	9.46			9.46	434.03	4
9th floor	451.30	7.81	443.49	9.46			9.46	434.03	4
10th floor	451.30	7.81	443.49	9.46			9.46	434.03	4
11th floor	451.30	7.81	443.49	9.46			9.46	434.03	4
12th floor	451.30	7.81	443.49	9.46			9.46	434.03	4
13th floor	451.30	7.81	443.49	9.46			9.46	434.03	4
14th floor	451.30	7.81	443.49	9.46			9.46	434.03	4
Terrace	79.14	7.81	71.33	9.46		61.87	71.33	0.00	
TOTAL	6848.625	119.4918	6729.13	151.40	413.63	61.87	626.91	6,102.23	56

TOWER-5 -AREA STATEMENT (IN SQM)

FLOOR	GROSS AREA SQM	DEDUCTION	BUILT - UP AREA IN SQM	DEDUCTION FOR NON FAR AREAS			TOTAL DEDUCTIONS IN SQM	NET F.A.R AREA	NUMBER OF UNITS
		Cutouts/Ducts		Lifts	Parking	Headroom			
Ground floor	571.61	5.88	565.74	11.32	512.95		524.27	41.46	
1st floor	571.61	15.30	556.31	11.32			11.32	544.99	4
2nd floor	571.61	15.30	556.31	11.32			11.32	544.99	4
3rd floor	571.61	15.30	556.31	11.32			11.32	544.99	4
4th floor	571.61	15.30	556.31	11.32			11.32	544.99	4
5th floor	571.61	15.30	556.31	11.32			11.32	544.99	4
6th floor	571.61	15.30	556.31	11.32			11.32	544.99	4
7th floor	571.61	15.30	556.31	11.32			11.32	544.99	4
8th floor	571.61	15.30	556.31	11.32			11.32	544.99	4
9th floor	571.61	15.30	556.31	11.32			11.32	544.99	4
10th floor	571.61	15.30	556.31	11.32			11.32	544.99	4
11th floor	571.61	15.30	556.31	11.32			11.32	544.99	4
12th floor	571.61	15.30	556.31	11.32			11.32	544.99	4
13th floor	571.61	15.30	556.31	11.32			11.32	544.99	4
14th floor	571.61	15.30	556.31	11.32			11.32	544.99	4
15th floor	339.78	11.78	328.00	11.32			11.32	316.68	2
Terrace	78.38	15.30	63.08	11.32		51.76	63.08	0.00	
TOTAL	8992.37	247.15	8745.21	192.51	512.95	51.76	757.21	7988.00	58.00

TOWER-6 -AREA STATEMENT (IN SQM)

FLOOR	GROSS AREA SQM	DEDUCTION	BUILT - UP AREA IN SQM	DEDUCTION FOR NON FAR AREAS			TOTAL DEDUCTIONS IN SQM	NET F.A.R AREA	NUMBER OF UNITS
		Cutouts/Ducts		Lifts	Parking	Headroom			
Ground floor	571.61	5.88	565.74	11.32	512.95		524.27	41.46	
1st floor	571.61	15.30	556.31	11.32			11.32	544.99	4
2nd floor	571.61	15.30	556.31	11.32			11.32	544.99	4
3rd floor	571.61	15.30	556.31	11.32			11.32	544.99	4
4th floor	571.61	15.30	556.31	11.32			11.32	544.99	4
5th floor	571.61	15.30	556.31	11.32			11.32	544.99	4
6th floor	571.61	15.30	556.31	11.32			11.32	544.99	4
7th floor	571.61	15.30	556.31	11.32			11.32	544.99	4
8th floor	571.61	15.30	556.31	11.32			11.32	544.99	4
9th floor	571.61	15.30	556.31	11.32			11.32	544.99	4
10th floor	571.61	15.30	556.31	11.32			11.32	544.99	4
11th floor	571.61	15.30	556.31	11.32			11.32	544.99	4
12th floor	571.61	15.30	556.31	11.32			11.32	544.99	4
13th floor	571.61	15.30	556.31	11.32			11.32	544.99	4
14th floor	571.61	15.30	556.31	11.32			11.32	544.99	4
15th floor	339.78	11.78	328.00	11.32			11.32	316.68	2
Terrace	78.38	15.30	63.08	11.32		51.76	63.08,	0.00	
TOTAL	8992.37	247.153	8745.21	192.51	512.95	51.76	757.22	7,988.00	58

RECREATION BUILDING (IN SQM)

FLOOR	GROSS AREA SQM	DEDUCTION IN SQM	BUILT - UP AREA IN SQM	DEDUCTIONS OF NON FAR AREAS IN SQM			TOTAL DEDUCTIONS IN SQM	NET F.A.R IN SQM AREA
		Cutouts/Ducts		Lifts	Parking	Headroom		
Ground floor	355.17	1.72	353.44	5.62	0.00		5.62	347.82
1st floor	375.12	1.72	373.40	5.62			5.62	367.78
2nd floor	224.17	1.72	222.44	5.62			5.62	216.82
3rd floor	366.20	1.72	364.47	5.62			5.62	358.85
Terrace	98.91	1.72	97.19	5.62		91.57	97.19	0.00
TOTAL	1419.56	8.62	1410.95	28.10	0.00	91.57	119.67	1,291.28

CONSOLIDATED AREA STATEMENT (IN SQM) TOWER 1 TO 6 AND RECREATION BUILDING

S.NO	FLOOR	GROSS AREA SQM	DEDUCTION IN SQMTS		TOTAL DEDUCTION IN SQMTS	BUILT-UP AREA SQM	DEDUCTION FOR NON FAR AREAS IN SQMTS			NET F.A.R AREA IN SQMTS	NUMBER OF UNITS
			Cutout/ Ducts	STP/Sumps			Lift	Parking	Head room	Total	
	Basement floor	10551.94	18.06	421.39	439.45	10112.49	66.12	9867.09		9933.21	179.28	
1	Ground floor	3,303.59	22.86	-	22.86	3280.73	66.11	2,680.44		2746.55	534.18	
2	1st floor	3,323.55	63.56		63.56	3259.99	66.12			66.12	3,193.87	24
3	2nd floor	3,172.59	63.56		63.56	3109.03	66.12			66.12	3,042.91	24
4	3rd floor	3,314.62	63.56		63.56	3251.06	66.12			66.12	3,184.94	24
5	4th floor	2,948.42	61.84		61.84	2886.59	60.50			60.50	2,826.09	24
6	5th floor	2,948.42	61.84		61.84	2886.59	60.50			60.50	2,826.09	24
7	6th floor	2,948.42	61.84		61.84	2886.59	60.50			60.50	2,826.09	24
8	7th floor	2,948.42	61.84		61.84	2886.59	60.50			60.50	2,826.09	24
9	8th floor	2,948.42	61.84		61.84	2886.59	60.50			60.50	2,826.09	24
10	9th floor	2,948.42	61.84		61.84	2886.59	60.50			60.50	2,826.09	24
11	10th floor	2,948.42	61.84		61.84	2886.59	60.50			60.50	2,826.09	24
12	11th floor	2,948.42	61.84		61.84	2886.59	60.50			60.50	2,826.09	24
13	12th floor	2,948.42	61.84		61.84	2886.59	60.50			60.50	2,826.09	24
14	13th floor	2,948.42	61.84		61.84	2886.59	60.50			60.50	2,826.09	24
15	14th floor	2,948.42	61.84		61.84	2886.59	60.50			60.50	2,826.09	24
16	15th floor	1,247.15	39.17		39.17	1207.98	41.57			41.57	1,166.41	8
17	Terrace	572.23	63.56		63.56	508.66	66.12		350.99	417.11	0.00	
18	TOTAL	57918.33	1016.56	421.39	1435.95	56482.38	1103.78			14002.30	42,388.53	344

DETAILS OF AREA AS PER SY NO.

TOTAL AREA 4 ACRE 0.75 GUNTA (16256.11 SQMTS)				
SY NO.	VILLAGE	ACRE	GUNTAS	CONVERSION ORDER NO. AND DATE
199	MADIWALA	2	21	ALN, SR (A)-511/2004-05 Dtd- 06-01-2005
202	MADIWALA	1	23	ALN, SR (A)-511/2004-05 Dtd- 06-01-2005

ಮೇಲಿನಂತೆ ಪಂಚಾಕ್ಷ ಫಲಿಸಾಮಾನ್ಯ ಸಮಸ್ತ ನೀಡಲಾಗುತ್ತಿದ್ದು ಸಮಂಜಸವಾಗಿ ಬಗ್ಗೆ ತಂದ ಕರಡಾದ ಬಡಾವಣೆ ಪ್ರದೇಶ ಸಂಪೂರ್ಣವಾದ ಲೇಔಟ್‌ಗೆ ಮಂಜೂರಾತಿಯನ್ನು ಕರ್ನಾಟಕ ನಗರ ಮತ್ತು ಗ್ರಾಮಾಂತರ ಯೋಜನಾ ಕಾಯ್ದೆ 1961ರ ಕಲಂ 15(1) ಪ್ರಕಾರ ಪ್ರಾಧಿಕಾರ ಪ್ರದತ್ತವಾದ ಪತ್ರ ಸಂಖ್ಯೆ: ಬಿಎಸ್‌ಬಿಆರ್‌ಎ/ಅ ಸ ಸ/ಲೇಔಟ್/ಎಸ್‌ಆರ್-ಎಸ್‌ಆರ್/24-25/25-26 ದಿನಾಂಕ: 09/04/2025 ರಲ್ಲಿ ಸಂಪೂರ್ಣವಾಗಿ ಅನುಮತಿ ನೀಡಲಾಗಿದೆ. ಅದರ ಪ್ರಕಾರವಾಗಿ ಕಟ್ಟಡ ಪರವಾನಿಗೆಯನ್ನು ಪ್ರತ್ಯೇಕ ಸಂಪೂರ್ಣವಾಗಿ ಪಡೆಯಬಹುದಾಗಿದೆ.

09/04/25
ಸಹಾಯಕ ನಿರ್ದೇಶಕರು(ಕಾ.ನಿ)ಗಳಿಗೆ ವಹಿಸಿದಾಗಿ
ನಗರ ಮತ್ತು ಗ್ರಾಮಾಂತರ ಯೋಜನಾ
ಪ್ರಾಧಿಕಾರ, ಬೆಂಗಳೂರು.

INDEX

PROPOSED PLOT BOUNDARY	
SET BACK LINE	
BASEMENT SETBACK LINE	
BASEMENT EXTENT LINE	
SURVEY LINE	
PARK & OPEN SPACES	
CIVIC AMENITIES	
STRR AREA	
DRIVEWAY	
RAIN HARVESTING PIT	RP

LOCATION PLAN

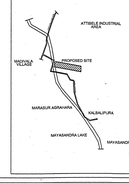

OWNER'S SIGNATURE :

AUTHORISED SIGNATORY
SHRIRAM PROPERTIES LTD

ENGINEER'S SIGNATURE

CHETAN .D
B.C.C/B.L-3.2/E-3672/2012-13

PROJECT NAME :

PROPOSED RESIDENTAIL DEVELOPEMENT (APARTMENTS) AT SY NO. 199/1 AND 202/1 OF MADIWALA VILLAGE, KASABA HOBLI, ANEKAL TALUK, BENGALORE URBAN TALUK.

PROJECT CONSULTANTS :

ACURA DESIGNS
407/3, VISHWABHARATHI HOUSE BUILDING
BENGALURU -560085

NOTE : ALL DIMENSIONS ARE IN METERS

SUBJECT OF DRAWING :

SITE PLAN

ORIENTATION : N

SCALE : 1:200 | DATE : 25.03.2025
DRAWN : MADHU | CHECKED : ASHOK

DWG NO: A-100

SY NO. 196

SY NO. 198

SY NO. 199/2

SITE BOUNDARY

14M SETBACK LINE

BASEMENT EXTENT LINE

BASEMENT 2M SETBACK LINE

ICCHANGUR VILLAGE BOUNDARY

PRIVATE PROPERTY

62.00

183.20

205.80

56.00

8m WIDE FIRE TENDER DRIVEWAY

UG SUMPS BELOW

SWM

STP BELOW

TRANSFORMER YARD

RECREATIONAL BUILDING GROUND FLOOR +00.45M LVL

ENTRY RAMP SLOPE 1:10

EXIT RAMP SLOPE 1:10

GROUND FLOOR PLAN
+0.45M LEVEL

CAR PARKS NOS.
SURFACE PARKING-125
COVERED PARKING-105
TOTAL-230

TWO WHEELER PARKING (235.804 SQMTS)

TWO WHEELER PARKING (340.390 SQMTS)

TWO WHEELER PARKING (139.737 SQMTS)

TWO WHEELER PARKING (140.158 SQMTS)

TWO WHEELER PARKING (67.007 SQMTS)

TWO WHEELER PARKING (134.725 SQMTS)

TWO WHEELER PARKING (340.091 SQMTS)

TWO WHEELER PARKING (344.525 SQMTS)

FIRE FIGHTING SUMP CAP.-300cum

WATER STORAGE SUMP CAP.-450cum

RAW WATER SUMP

TREATED WATER SUMP

FIRE FIGHTING PUMP ROOM

DOMESTIC PUMP ROOM

STP DOUBLE HEIGHT

BASEMENT FLOOR PLAN
-02.75M LEVEL
CAR PARKS NO.S-261

ಪ್ರಾಧಿಕಾರದಿಂದ ಮಂಜೂರು ಆದ ಅನುಮತಿಯನ್ನು ಮತ್ತು ನಿಯಮಾವಳಿಯನ್ನು ಮಂಜೂರಾದ ದಿನಗಳ ಕಾಲ ಕಡ್ಡಾಯವಾಗಿ ಅಳವಡಿಸಿಕೊಳ್ಳುವುದು. ಕರ್ನಾಟಕ ನಗರ ಮತ್ತು ಗ್ರಾಮಾಂತರ ಯೋಜನಾ ಕಾಯ್ದೆ 1961ರ ಕಲಂ 16(1)ರಡಿಯ ಪ್ರಾಧಿಕಾರದ ಪ್ರಮಾಣ ಪತ್ರ ಸಂಖ್ಯೆ: ನಗರಿಅಕಾಗ/ಕಂ.ಯೋ.ವಿ.ಸಂ.BDA/[illegible]/25 ದಿನಾಂಕ: 29/04/25 ರಲ್ಲಿ ನೀಡಿರುವಂತೆ ಮಂಜೂರಾದ ಯೋಜನೆಯಲ್ಲಿ ಕಟ್ಟಡ ಅಥವಾ ಅದರ ಭಾಗವನ್ನು ಪ್ರಾಧಿಕಾರದ ಪೂರ್ವಾನುಮತಿಯನ್ನು ಪಡೆಯದೆ ಸಾಮಾನ್ಯ ಪ್ರಯೋಜನಕ್ಕೆ ಅಥವಾ ಸಾರ್ವಜನಿಕರು ಬಳಸುವಂತಿಲ್ಲ. ಕಟ್ಟಡ ಪರವಾನಿಗೆಯನ್ನು ಸ್ಥಳೀಯ ಸಂಸ್ಥೆಯವರ ಪರಿಶೀಲನೆಗೆ ಕಡ್ಡಾಯವಾಗಿ ಒದಗಿಸಬೇಕಾಗುತ್ತದೆ.

29/04/25
ಸಹಾಯಕ ಕಾರ್ಯದರ್ಶಿಗಳ ಪರವಾಗಿ
ನಗರ ಮತ್ತು ಗ್ರಾಮಾಂತರ ಯೋಜನಾ
ಪ್ರಾಧಿಕಾರ,
ಬೃಹತ್‌ಬೆಂಗಳೂರು ಅಭಿವೃದ್ಧಿ ಪ್ರಾಧಿಕಾರ (BDA)
ಶಾಖಾಧಿಕಾರಿ, ಬೆಂಗಳೂರು.

SCHEDULE OF DOORS & WINDOWS

TYPE	SIZE	DESCRIPTION	SILL	LINTEL	LOCATION
		FIRE RATED DOORS			
FD1	1200x2400	FIRE RATED	-	2400	STAIRCASE
D1	1050x2400	FLUSH DOOR	-	2400	ENTRY DOOR
D2	900x2100	FLUSH DOOR	-	2100	BED ROOM
D3	800x2100	FLUSH DOOR	-	2100	TOILET
D4	850x2100	UPVC DOOR	-	2100	KITCHEN/UTILITY
SD1	2400x2400	FLUSH DOOR	-	2400	LIVING
SD2	1500x2400	FLUSH DOOR	-	2400	JULIET BALCONY
W1	1500x1500	WINDOW	900	2100	BED ROOM
W2	1800x1500	WINDOW	900	2100	BED ROOM
W3	900x1200	WINDOW	900	2100	BED ROOM
W4	1100x1200+ 1200x1200	WINDOW	900	2100	BED ROOM
W5	1050x1100	WINDOW	1000	2100	KITCHEN/UTILITY
W6	900x1100	WINDOW	1000	2100	KITCHEN/UTILITY
V1	600x900	VENTILATOR	1200	2100	TOILET

LOCATION PLAN

OWNER'S SIGNATURE :

AUTHORISED SIGNATORY
SHRIRAM PROPERTIES LTD.

ENGINEER'S SIGNATURE

GIRISH. D
B.C.C/B.L-3.2/E-3672/2012-13

PROJECT NAME :

PROPOSED RESIDENTAIL DEVELOPEMENT (APARTMENTS) AT SY NO. 199/1 AND 202/1 OF MADIWALA VILLAGE, KASABA HOBLI, ANEKAL TALUK, BENGALURE URBAN TALUK.

PROJECT CONSULTANTS :

ACURA DESIGNS
4073, VISHWABHARATHI HOUSE BUILDING
BENGALURU -560085

SUBJECT OF DRAWING :

BASEMENT AND GROUND FLOOR PLAN

ORIENTATION : N

SCALE : 1:200 | DATE : 25.03.2025
DRAWN : MADHU | CHECKED : ASHOK
DWG NO: A-101

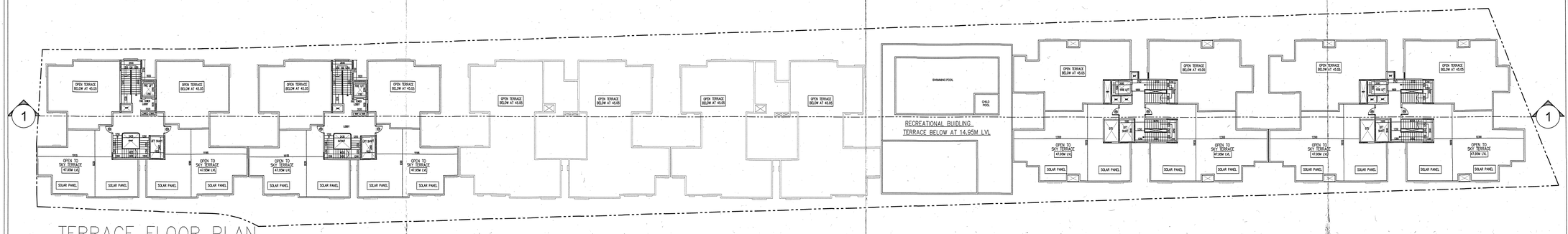

TERRACE FLOOR PLAN
+47.95M LEVEL

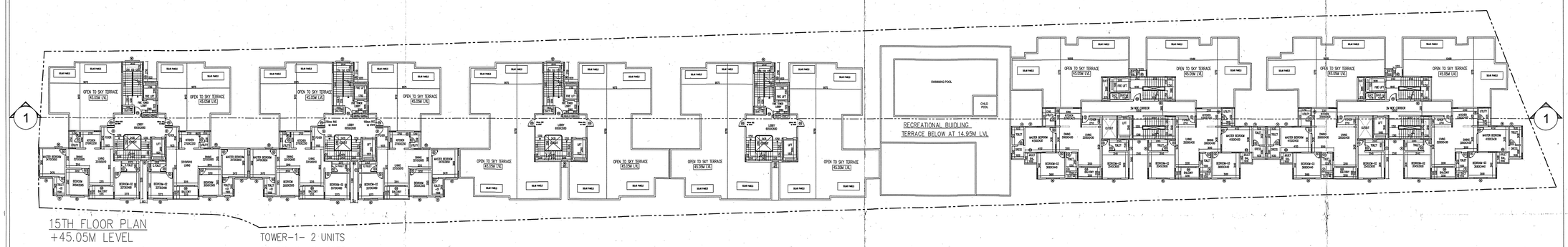

15TH FLOOR PLAN
+45.05M LEVEL

TOWER-1- 2 UNITS
TOWER-2- 2 UNITS
TOWER-3- 0 UNITS
TOWER-4- 0 UNITS
TOWER-5- 2 UNITS
TOWER-6- 2 UNITS
TOTAL- 8 UNITS

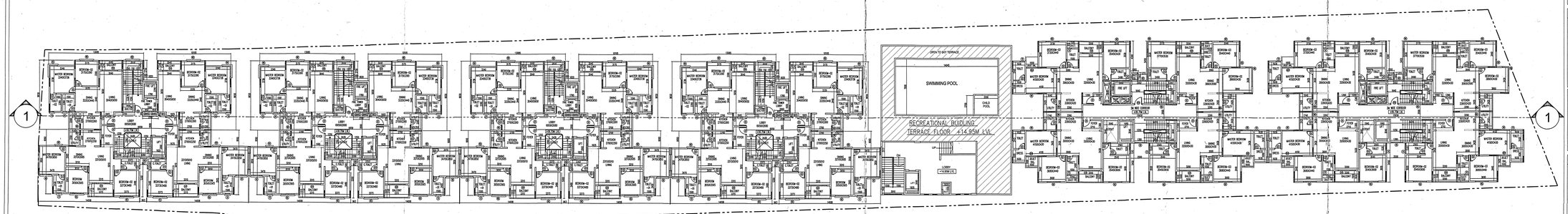

TYPICAL 4TH TO 14TH FLOOR PLAN

4TH FLOOR +12.60M LEVEL
5TH FLOOR +15.55M LEVEL
6TH FLOOR +18.50M LEVEL
7TH FLOOR +21.45M LEVEL
8TH FLOOR +24.40M LEVEL
9TH FLOOR +27.35M LEVEL
10TH FLOOR +30.30M LEVEL
11TH FLOOR +33.25M LEVEL
12TH FLOOR +36.20M LEVEL
13TH FLOOR +39.15M LEVEL
14TH FLOOR +42.10M LEVEL

TOWER-1- 4 UNITSX11 FLOORS = 44 UNITS
TOWER-2- 4 UNITSX11 FLOORS = 44 UNITS
TOWER-3- 4 UNITSX11 FLOORS = 44 UNITS
TOWER-4- 4 UNITSX11 FLOORS = 44 UNITS
TOWER-5- 4 UNITSX11 FLOORS = 44 UNITS
TOWER-6- 4 UNITSX11 FLOORS = 44 UNITS
TOTAL = 264 UNITS

ಸಾರ್ವಜನಿಕರಿಂದ ಸಂಕ್ಷಿಪ್ತ ಆಭಿಪ್ರಾಯಗಳನ್ನು ಮತ್ತು ನಿರ್ದೇಶನಾತ್ಮಕವನ್ನು ಮಾರ್ಗಸೂಚಿಯ ಬಗ್ಗೆ ಕರಡು ಪ್ರಕಾಶನ ಬಿಡುಗಡೆ ಪ್ರಕಟಣೆಯ ಸಂಪೂರ್ಣವಾದ ಅಧಿಸೂಚನೆಯಲ್ಲಿ, ಕರ್ನಾಟಕ ನಗರ ಮತ್ತು ಗ್ರಾಮಾಂತರ ಯೋಜನಾ ಕಾಯ್ದೆ 1961ರ ಕಲಂ 15(1) ರಲ್ಲಿ ಪ್ರಸ್ತಾಪಿಸಿದ ಪ್ರಮಾಣ ಪತ್ರ ಸಂಖ್ಯೆ: ಎಎಸ್ಆರ್/ಅಳತೆ/ಸಿ.ಎ.ಸಿ/ಬಿ.ಎಂ.ಎ/ಎಸಿಪಿ-35/25-26 ದಿನಾಂಕ: 09/04/2025ರಲ್ಲಿ ಪರಿಶೀಲನೆಯನ್ನು ಏನು ಪರಿಣಾಮ ಅವರಿಗೆ ಪ್ರಮಾಣ ಪತ್ರವನ್ನು ನೀಡಲಾಗಿರುತ್ತದೆ. ಈ ಪ್ರಕಾರವಾಗಿಯೂ ಸ್ಥಳೀಯ ಸಂಸ್ಥೆಯು ಪರಿಶೀಲಿಸಬೇಕಾಗಿದೆ.

09/07/25
ಸಹಾಯಕ ನಿರ್ದೇಶಕರು(ತಾಂತ್ರಿಕ)
ನಗರ ಮತ್ತು ಗ್ರಾಮಾಂತರ ಯೋಜನಾ
ಜಂಟಿ ನಿರ್ದೇಶಕರು,
ಬೃಹತ್ತರ ಬೆಂಗಳೂರು ಪ್ರದೇಶ (GTRR) ಯೋಜನಾ
ಪ್ರಾಧಿಕಾರ, ಬೆಂಗಳೂರು.

ORIENTATION :
N

LOCATION PLAN

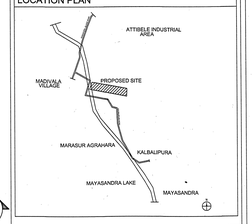

SCHEDULE OF DOORS & WINDOWS

TYPE	SIZE	DESCRIPTION	SILL	LINTEL	LOCATION
		FIRE RATED DOORS			
FD1	1200x2400	FIRE RATED	–	2400	STAIRCASE
D1	1050x2400	FLUSH DOOR	–	2400	ENTRY DOOR
D2	900x2100	FLUSH DOOR	–	2100	BED ROOM
D3	850x2100	FLUSH DOOR	–	2100	TOILET
D4	850x2100	UPVC DOOR	–	2100	KITCHEN/UTILITY
SD1	2400x2400	FLUSH DOOR	–	2400	LIVING
SD2	1500x2400	FLUSH DOOR	–	2400	JULIET BALCONY
W1	1500x1500	WINDOW	900	2100	BED ROOM
W2	1800x1500	WINDOW	900	2100	BED ROOM
W3	900x1200	WINDOW	900	2100	BED ROOM
W4	(1500x1200+ 1200x1200)	WINDOW	900	2100	BED ROOM
W5	650x1100	WINDOW	1000	2100	KITCHEN/UTILITY
W6	900x1100	WINDOW	1000	2100	KITCHEN/UTILITY
V1	600x900	VENTILATOR	1200	2100	TOILET

OWNER'S SIGNATURE :

AUTHORISED SIGNATORY
SHRIRAM PROPERTIES LTD.

ENGINEER'S SIGNATURE
GIRISH. D
B.C.C/B.L-3.2/E-3672/2012-13

PROJECT NAME :

PROPOSED RESIDENTAIL DEVELOPEMENT (APARTMENTS) AT SY NO. 199/1 AND 202/1 OF MADIWALA VILLAGE, KASABA HOBLI, ANEKAL TALUK, BENGALORE URBAN TALUK.

PROJECT CONSULTANTS :

ACURA DESIGNS
4073, VISHWABHARATHI HOUSE BUILDING
BENGALURU -560085

SUBJECT OF DRAWING :

TYPICAL 4TH TO 14TH FLOOR, FIFTEENTH FLOOR AND TERRACE FLOOR PLANS

SCALE : 1:200	DATE : 25.03.2025
DRAWN : MADHU	CHECKED : ASHOK

DWG NO: A-103

SOUTH ELEVATION

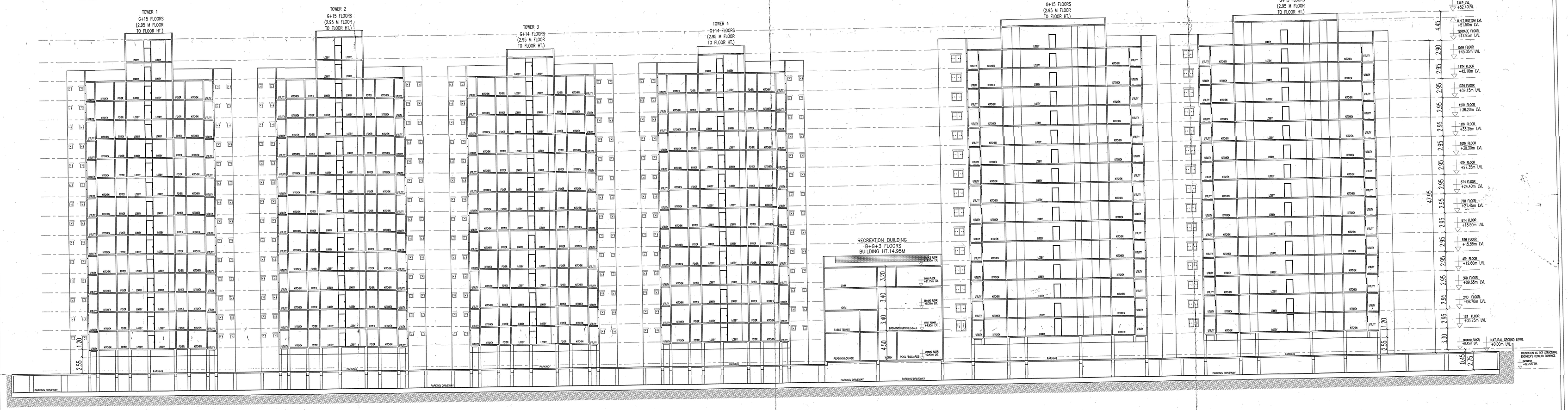

SECTION 1-1

ಪ್ರಾಧಿಕಾರದಿಂದ ಹಾಗೂ ಕಾಲಕಾಲಕ್ಕೆ ಅಧಿಸೂಚನೆಯನ್ವಯ ಮಾಡಿಕೊಳ್ಳಲು ಸೂಚಿಸಿರುತ್ತಾರೆ. ಮೇಲಿನಂತೆ ಬಿಲ್ಡಿಂಗ್ ಪ್ಲಾನ್ ಅನುಮೋದನೆ ಮಾಡಿರುವುದರಿಂದ ಸದರಿ ಕಟ್ಟಡ ನಿರ್ಮಾಣಕ್ಕೆ ಸಂಬಂಧಿಸಿದಂತೆ ಯಾವುದೇ ರೀತಿಯ ಕಾನೂನು ತೊಡಕುಗಳು ಉಂಟಾದಲ್ಲಿ ಅದಕ್ಕೆ ಸಂಪೂರ್ಣ ಜವಾಬ್ದಾರಿಯು ಕಟ್ಟಡ ಮಾಲೀಕರು/ಅಭಿವೃದ್ಧಿಗಾರರದ್ದಾಗಿರುತ್ತದೆ ಹಾಗೂ ಬಿಲ್ಡಿಂಗ್ ಪ್ಲಾನ್ ಅನುಮೋದನೆಯು ಕಟ್ಟಡ ನಿರ್ಮಾಣಕ್ಕೆ ಸಂಬಂಧಿಸಿದಂತೆ ಯಾವುದೇ ಹಕ್ಕುಗಳನ್ನು ಸೃಷ್ಟಿಸಿರುವುದಿಲ್ಲವೆಂದು ಈ ಮೂಲಕ ತಿಳಿಸಲಾಗಿದೆ.

ಸಹಿ/- 09/04/25

ಸಹಾಯಕ ಕಾರ್ಯದರ್ಶಿಗಳಿಗೆ ಪರವಾನಿ
ನಗರ ಮತ್ತು ಗ್ರಾಮಾಂತರ ಯೋಜನಾ
ಜಂಟಿ ನಿರ್ದೇಶಕರು,
ಬೆಂಗಳೂರು ನಗರ ಜಿಲ್ಲೆ (BTRP) ಯೋಜನಾ
ಪ್ರಾಧಿಕಾರ, ಬೆಂಗಳೂರು.

ಪ್ರ.ಸಂ:BDA/ನ.ನ.ವಿ/ಬಿ.ಪ್ಲಾ.ಅ/ಬಿ.ಪ್ಲಾ.ಅ(ಪ್ರ)/3481/84-85/85-86
ದಿನಾಂಕ:09/04/2025

LOCATION PLAN	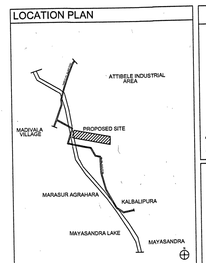
OWNER'S SIGNATURE :	AUTHORISED SIGNATORY SHRIRAM PROPERTIES LTD.
ENGINEER'S SIGNATURE	GIRISH. D B.C.C/B.L-3.2/E-3672/2012-13
PROJECT NAME :	PROPOSED RESIDENTAIL DEVELOPEMENT (APARTMENTS) AT SY NO. 199/1 AND 202/1 OF MADIWALA VILLAGE, KASABA HOBLI, ANEKAL TALUK, BENGALORE URBAN TALUK.
PROJECT CONSULTANTS :	ACURA DESIGNS # 4073, VISHWABHARATHI HOUSE BUILDING BENGALURU -560085
SUBJECT OF DRAWING :	ELEVATION AND SECTION 1-1
SCALE : 1:200	DATE : 25.03.2025
DRAWN : MADHU	CHECKED : ASHOK
DWG NO: A-104	

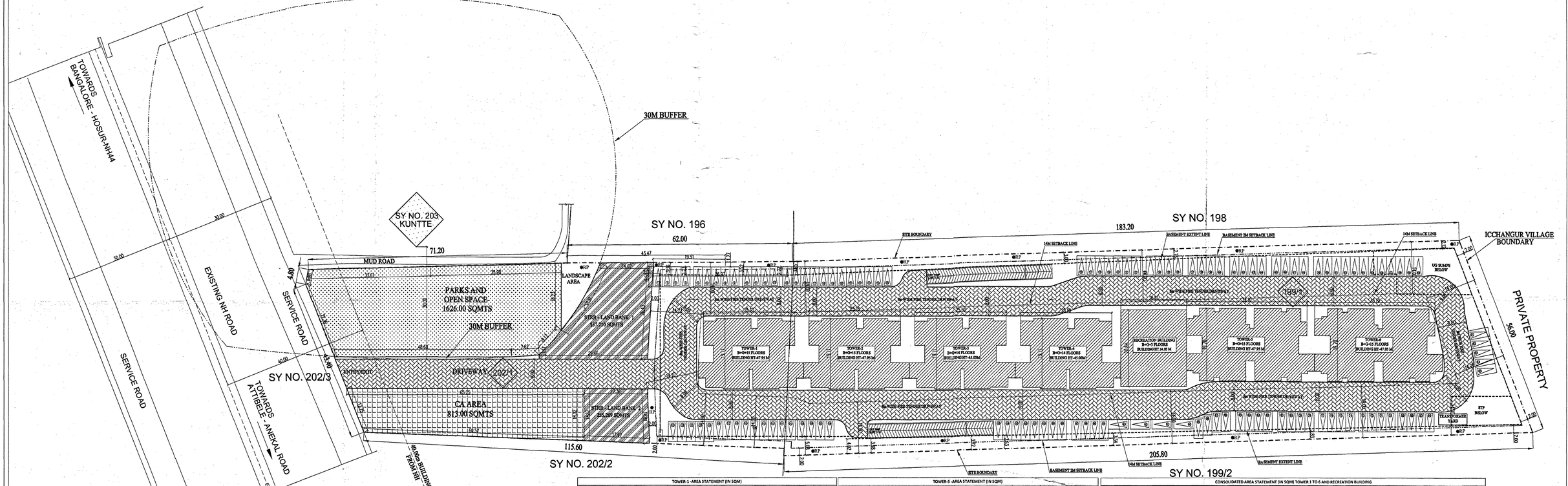

LAND USE ANALYSIS

S.No.	DESCRIPTION	AREA in Sq.m as per ZR	%	AREA in Sq.m as per Plan	%
1	Residential Area			2948.75	18.14
2	Recreational Building	812.81	5.00	355.17	2.18
3	Driveway			4527.00	27.85
4	Park & Open spaces (10% of Plot Area)	1625.61	10.00	1626.00	10.00
	STRR AREA (5% of Plot Area)	812.81	5.00	813	5.00
5	Civic Amenities (5% of Plot Area)	812.81	5.00	813	5.00
6	Landscape area / other and services			3480	21.41
8	Area for Surface parking			1418	8.72
9	Ramps			275.16	1.69
	TOTAL			16256.11	100.00

AREA STATEMENT IN SQ M

TOTAL PLOT AREA IN SQ M =	4 ACRE 0.75 GUNTAS /16256.11 SQ.M
F.A.R AS PER ZR	2.75
SITE AREA FOR FAR = (TOTAL DEVELOPMENT AREA - CA)=A	(16256.11 - 813) =15443.11
NET SITE AREA FOR DEVELOPMENT	15443.11
NET PERMISSIBLE FAR AREA =	15443.11X2.75= 42468.55 SQ.M
NET FAR AREA = Tower 1 to 6 + club house	42388.53
F.A.R ACHIEVED = B +A	42388.53+15443.11 = 2.744
F.A.R ACHIEVED = (B +A)	2.744
NET PLOT AREA = (TOTAL PLOT AREA - CA and) = C	(16256.11 - 813) =15443.11
NET PLOT AREA = C	15443.11
GROUND COVERAGE AREA = TOWER 1 TO 6+RECREATION BUILDING=D	3303.59
GROUND COVERAGE PERMISSIBLE	50%
COVERAGE = (D + C) X 100 =	(3303.59 +15443.11)X100 = 21.391%

CAR PARKING REQUIREMENT

S.NO.	BUILDING TYPE	NO. UNITS	NO. CARS
1	Car parking required @ 1 Car parking(2.5M X 5.5M) per unit	344	344
2	Visitor's parking @ 10% of total parking required		35
4	Club house @1 car park for every 75 sqm of FAR area(FAR area of the clubhouse 1291.28 SQMTS)		18
	TOTAL		397

CAR PARKING PROVIDED

S.NO.	BUILDING TYPE	NUMBERS
1	Basement floor	248
2	Stilt floor covered	104
2	BUILDING -1 SURFACE PARKING	123
	TOTAL	475

2 WHEELER PARKING AREA REQUIRED

1	Total number of car parks provided	475
2	Car Parking area of 1 Car parking(2.5M X 5.5M) 13.75 sq m area	6531
	2 Wheeler parking required @ 25% of the total Car parking space (in Sqm)	1633
	TOTAL TWO WHEELER REQUIRED	1645

2 WHEELER PARKING AREA PROVIDED

S.NO.	BUILDING TYPE	sqm
1	BASEMENT FLOOR	1645
	TOTAL TWO WHEELER PROVIDED	1645

UNIT DETAILS

1	Total 2 Bed Room units Proposed	112
2	Total 3 Bed Room units Proposed	232
	Total number of car parks Proposed	344

SCHEDULE OF PARK & OPEN SPACES

Park No	AREA IN SQ.M
PARK & OS-1	1626.00
Total	1626.00

SCHEDULE OF CIVIC AMENITIES

S.No	AREA IN SQ.M
CA-1	813.00
TOTAL	813.00

SCHEDULE OF STRR AREA

S.No	AREA IN SQ.M
STRR AREA -1	557.71
STRR AREA -2	255.29
TOTAL	813.00

ದಿನಾಂಕ:19-12-24 ರಂದು ಜರುಗಿದ ಸಭೆಯ ನಡವಳಿ ಪ್ರಕಾರ ಸಂಖ್ಯೆ: ಪಿಸಿ-ಎಸ್-2ಡಿ ಮೇರೆಗೆ ಕರ್ನಾಟಕ ನಗರ ಮತ್ತು ಗ್ರಾಮಾಂತರ ಯೋಜನಾ ಕಾಯ್ದೆ 1961ರ ಕಲಂ. (15)ಪ್ರಕಾರ STRRP/A/TP/DP/84/..24..ದಿನಾಂಕ:23/01/2025 ಕ್ಕೆ ಸ್ವೀಕೃತವಾದ ಒಳಚರಂಡಿ ಮತ್ತು ಸಂಸ್ಕರಣಾ ಘಟಕ ಸಹಿತ ಅಭಿವೃದ್ಧಿ ಯೋಜನಾ ಪಕ್ಕೆಗೆ ಅನುಮೋದನೆ ನೀಡಲಾಗಿದೆ.

23/01/25

ಸದಸ್ಯ ಕಾರ್ಯದರ್ಶಿಗಳು
ಬೃಹತ್ ನಗರ ಮತ್ತು ಗ್ರಾಮಾಂತರ ಯೋಜನಾ
ಪ್ರಾಧಿಕಾರ ನಿರ್ದೇಶಕರು
ಉಪನಗರ ಪರ್ತಾರ ರಸ್ತೆ (STRR)
ಯೋಜನಾ ಪ್ರಾಧಿಕಾರ, ಬೆಂಗಳೂರು.

TOWER-1 -AREA STATEMENT (IN SQM)

FLOOR	GROSS AREA SQM	DEDUCTION IN SQM	BUILT - UP AREA IN SQM	DEDUCTIONS OF NON FAR AREAS IN SQM			TOTAL DEDUCTIONS IN SQM	NET F.A.R IN SQM AREA	NUMBER OF UNITS
		Cutouts/Ducts		Lifts	Parking	Headroom			
Ground floor	451.30	2.35	448.95	9.46	413.63		423.09	25.86	0
1st floor	451.30	7.81	443.49	9.46			9.46	434.03	4
2nd floor	451.30	7.81	443.49	9.46			9.46	434.03	4
3rd floor	451.30	7.81	443.49	9.46			9.46	434.03	4
4th floor	451.30	7.81	443.49	9.46			9.46	434.03	4
5th floor	451.30	7.81	443.49	9.46			9.46	434.03	4
6th floor	451.30	7.81	443.49	9.46			9.46	434.03	4
7th floor	451.30	7.81	443.49	9.46			9.46	434.03	4
8th floor	451.30	7.81	443.49	9.46			9.46	434.03	4
9th floor	451.30	7.81	443.49	9.46			9.46	434.03	4
10th floor	451.30	7.81	443.49	9.46			9.46	434.03	4
11th floor	451.30	7.81	443.49	9.46			9.46	434.03	4
12th floor	451.30	7.81	443.49	9.46			9.46	434.03	4
13th floor	451.30	7.81	443.49	9.46			9.46	434.03	4
14th floor	451.30	7.81	443.49	9.46			9.46	434.03	4
15th floor	283.80	7.81	275.99	9.46			9.46	266.53	2
Terrace	79.14	7.81	71.33	9.46		61.87	71.33	0.00	
TOTAL	7132.42	127.30	7005.12	160.86	413.63	61.87	636.37	6368.76	58.00

TOWER-2 -AREA STATEMENT (IN SQM)

FLOOR	GROSS AREA SQM	DEDUCTION IN SQM	BUILT - UP AREA IN SQM	DEDUCTIONS OF NON FAR AREAS IN SQM			TOTAL DEDUCTIONS IN SQM	NET F.A.R IN SQM AREA	NUMBER OF UNITS
		Cutouts/Ducts		Lifts	Parking	Headroom			
Ground floor	451.30	2.35	448.95	9.46	413.63		423.09	25.86	0
1st floor	451.30	7.81	443.49	9.46			9.46	434.03	4
2nd floor	451.30	7.81	443.49	9.46			9.46	434.03	4
3rd floor	451.30	7.81	443.49	9.46			9.46	434.03	4
4th floor	451.30	7.81	443.49	9.46			9.46	434.03	4
5th floor	451.30	7.81	443.49	9.46			9.46	434.03	4
6th floor	451.30	7.81	443.49	9.46			9.46	434.03	4
7th floor	451.30	7.81	443.49	9.46			9.46	434.03	4
8th floor	451.30	7.81	443.49	9.46			9.46	434.03	4
9th floor	451.30	7.81	443.49	9.46			9.46	434.03	4
10th floor	451.30	7.81	443.49	9.46			9.46	434.03	4
11th floor	451.30	7.81	443.49	9.46			9.46	434.03	4
12th floor	451.30	7.81	443.49	9.46			9.46	434.03	4
13th floor	451.30	7.81	443.49	9.46			9.46	434.03	4
14th floor	451.30	7.81	443.49	9.46			9.46	434.03	4
15th floor	283.80	7.81	275.99	9.46			9.46	266.53	2
Terrace	79.14	7.81	71.33	9.46		61.87	71.33	0.00	
TOTAL	7132.42	127.30	7005.12	160.86	413.63	61.87	636.37	6368.76	58

TOWER-3 -AREA STATEMENT (IN SQM)

FLOOR	GROSS AREA SQM	DEDUCTION IN SQM	BUILT - UP AREA IN SQM	DEDUCTIONS OF NON FAR AREAS IN SQM			TOTAL DEDUCTIONS IN SQM	NET F.A.R IN SQM AREA	NUMBER OF UNITS
		Cutouts/Ducts		Lifts	Parking	Headroom			
Ground Floor	451.30	2.35	448.95	9.46	413.63		423.09	25.86	
1st floor	451.30	7.81	443.49	9.46			9.46	434.03	4
2nd floor	451.30	7.81	443.49	9.46			9.46	434.03	4
3rd floor	451.30	7.81	443.49	9.46			9.46	434.03	4
4th floor	451.30	7.81	443.49	9.46			9.46	434.03	4
5th floor	451.30	7.81	443.49	9.46			9.46	434.03	4
6th floor	451.30	7.81	443.49	9.46			9.46	434.03	4
7th floor	451.30	7.81	443.49	9.46			9.46	434.03	4
8th floor	451.30	7.81	443.49	9.46			9.46	434.03	4
9th floor	451.30	7.81	443.49	9.46			9.46	434.03	4
10th floor	451.30	7.81	443.49	9.46			9.46	434.03	4
11th floor	451.30	7.81	443.49	9.46			9.46	434.03	4
12th floor	451.30	7.81	443.49	9.46			9.46	434.03	4
13th floor	451.30	7.81	443.49	9.46			9.46	434.03	4
14th floor	451.30	7.81	443.49	9.46			9.46	434.03	4
Terrace	79.14	7.81	71.33	9.46		61.87	71.33	0.00	
TOTAL	6848.63	119.49	6729.13	151.40	413.63	61.87	626.91	6102.23	56

TOWER-4 -AREA STATEMENT (IN SQM)

FLOOR	GROSS AREA SQM	DEDUCTION IN SQM	BUILT - UP AREA IN SQM	DEDUCTIONS OF NON FAR AREAS IN SQM			TOTAL DEDUCTIONS IN SQM	NET F.A.R IN SQM AREA	NUMBER OF UNITS
		Cutouts/Ducts		Lifts	Parking	Headroom			
Ground Floor	451.30	2.35	448.95	9.46	413.63		423.09	25.86	
1st floor	451.30	7.81	443.49	9.46			9.46	434.03	4
2nd floor	451.30	7.81	443.49	9.46			9.46	434.03	4
3rd floor	451.30	7.81	443.49	9.46			9.46	434.03	4
4th floor	451.30	7.81	443.49	9.46			9.46	434.03	4
5th floor	451.30	7.81	443.49	9.46			9.46	434.03	4
6th floor	451.30	7.81	443.49	9.46			9.46	434.03	4
7th floor	451.30	7.81	443.49	9.46			9.46	434.03	4
8th floor	451.30	7.81	443.49	9.46			9.46	434.03	4
9th floor	451.30	7.81	443.49	9.46			9.46	434.03	4
10th floor	451.30	7.81	443.49	9.46			9.46	434.03	4
11th floor	451.30	7.81	443.49	9.46			9.46	434.03	4
12th floor	451.30	7.81	443.49	9.46			9.46	434.03	4
13th floor	451.30	7.81	443.49	9.46			9.46	434.03	4
14th floor	451.30	7.81	443.49	9.46			9.46	434.03	4
Terrace	79.14	7.81	71.33	9.46		61.87	71.33	0.00	
TOTAL	6848.625	119.4918	6729.13	151.40	413.63	61.87	626.91	6,102.23	56

TOWER-5 -AREA STATEMENT (IN SQM)

FLOOR	GROSS AREA SQM	DEDUCTION	BUILT - UP AREA IN SQM	DEDUCTION FOR NON FAR AREAS			TOTAL DEDUCTIONS IN SQM	NET F.A.R AREA	NUMBER OF UNITS
		Cutouts/Ducts		Lifts	Parking	Headroom			
Ground floor	571.61	5.88	565.74	11.32	512.95		524.27	41.46	
1st floor	571.61	15.30	556.31	11.32			11.32	544.99	4
2nd floor	571.61	15.30	556.31	11.32			11.32	544.99	4
3rd floor	571.61	15.30	556.31	11.32			11.32	544.99	4
4th floor	571.61	15.30	556.31	11.32			11.32	544.99	4
5th floor	571.61	15.30	556.31	11.32			11.32	544.99	4
6th floor	571.61	15.30	556.31	11.32			11.32	544.99	4
7th floor	571.61	15.30	556.31	11.32			11.32	544.99	4
8th floor	571.61	15.30	556.31	11.32			11.32	544.99	4
9th floor	571.61	15.30	556.31	11.32			11.32	544.99	4
10th floor	571.61	15.30	556.31	11.32			11.32	544.99	4
11th floor	571.61	15.30	556.31	11.32			11.32	544.99	4
12th floor	571.61	15.30	556.31	11.32			11.32	544.99	4
13th floor	571.61	15.30	556.31	11.32			11.32	544.99	4
14th floor	339.78	11.78	328.00	11.32			11.32	316.68	2
Terrace	78.38	15.30	63.08	11.32		51.76	63.08	0.00	
TOTAL	8992.37	247.153	8745.21	192.51	512.95	51.76	757.22	7,988.00	58.00

TOWER-6 -AREA STATEMENT (IN SQM)

FLOOR	GROSS AREA SQM	DEDUCTION	BUILT - UP AREA IN SQM	DEDUCTION FOR NON FAR AREAS			TOTAL DEDUCTIONS IN SQM	NET F.A.R AREA	NUMBER OF UNITS
		Cutouts/Ducts		Lifts	Parking	Headroom			
Ground floor	571.61	5.88	565.74	11.32	512.95		524.28	41.46	
1st floor	571.61	15.30	556.31	11.32			11.32	544.99	4
2nd floor	571.61	15.30	556.31	11.32			11.32	544.99	4
3rd floor	571.61	15.30	556.31	11.32			11.32	544.99	4
4th floor	571.61	15.30	556.31	11.32			11.32	544.99	4
5th floor	571.61	15.30	556.31	11.32			11.32	544.99	4
6th floor	571.61	15.30	556.31	11.32			11.32	544.99	4
7th floor	571.61	15.30	556.31	11.32			11.32	544.99	4
8th floor	571.61	15.30	556.31	11.32			11.32	544.99	4
9th floor	571.61	15.30	556.31	11.32			11.32	544.99	4
10th floor	571.61	15.30	556.31	11.32			11.32	544.99	4
11th floor	571.61	15.30	556.31	11.32			11.32	544.99	4
12th floor	571.61	15.30	556.31	11.32			11.32	544.99	4
13th floor	571.61	15.30	556.31	11.32			11.32	544.99	4
14th floor	571.61	15.30	556.31	11.32			11.32	544.99	4
15th floor	339.78	11.78	328.00	11.32			11.32	316.68	2
Terrace	78.38	15.30	63.08	11.32		51.76	63.08	0.00	
TOTAL	8992.37	247.153	8745.21	192.51	512.95	51.76	757.22	7,988.00	58

RECREATION BUILDING (IN SQM)

FLOOR	GROSS AREA SQM	DEDUCTION IN SQM	BUILT - UP AREA IN SQM	DEDUCTIONS OF NON FAR AREAS IN SQM			TOTAL DEDUCTIONS IN SQM	NET F.A.R IN SQM AREA
		Cutouts/Ducts		Lifts	Parking	Headroom		
Ground floor	355.17	1.72	353.44	5.62	0.00		5.62	347.82
1st floor	375.12	1.72	373.40	5.62			5.62	367.78
2nd floor	224.17	1.72	222.44	5.62			5.62	216.82
3rd floor	366.20	1.72	364.47	5.62			5.62	358.85
Terrace	98.91	1.72	97.19	5.62		91.57	97.19	0.00
TOTAL	1419.56	8.62	1410.95	28.10	0.00	91.57	119.67	1,291.28

CONSOLIDATED AREA STATEMENT (IN SQM) TOWER 1 TO 6 AND RECREATION BUILDING

S.NO	FLOOR	GROSS AREA SQM	DEDUCTION IN SQMTS		TOTAL DEDUCTION IN SQMTS	BUILT-UP AREA SQM	DEDUCTION FOR NON FAR AREAS IN SQMTS				NET F.A.R AREA IN SQMTS	NUMBER OF UNITS
			Cutout/ Ducts	STP/Sumps			Lift	Parking	Head-room	Total		
	Basement floor	10551.94	18.06	421.39	439.45	10112.49	66.12	9867.09		9933.21	179.28	
1	Ground floor	3,303.59	22.86		22.86	3280.73	66.11	2,680.44		2746.55	534.18	
2	1st floor	3,323.55	63.56		63.56	3259.99	66.12			66.12	3,193.87	24
3	2nd floor	3,177.59	63.56		63.56	3109.03	66.12			66.12	3,042.91	24
4	3rd floor	3,314.62	63.56		63.56	3251.06	66.12			66.12	3,184.94	24
5	4th floor	2,948.42	61.84		61.84	2886.59	60.50			60.50	2,826.09	24
6	5th floor	2,948.42	61.84		61.84	2886.59	60.50			60.50	2,826.09	24
7	6th floor	2,948.42	61.84		61.84	2886.59	60.50			60.50	2,826.09	24
8	7th floor	2,948.42	61.84		61.84	2886.59	60.50			60.50	2,826.09	24
9	8th floor	2,948.42	61.84		61.84	2886.59	60.50			60.50	2,826.09	24
10	9th floor	2,948.42	61.84		61.84	2886.59	60.50			60.50	2,826.09	24
11	10th floor	2,948.42	61.84		61.84	2886.59	60.50			60.50	2,826.09	24
12	11th floor	2,948.42	61.84		61.84	2886.59	60.50			60.50	2,826.09	24
13	12th floor	2,948.42	61.84		61.84	2886.59	60.50			60.50	2,826.09	24
14	13th floor	2,948.42	61.84		61.84	2886.59	60.50			60.50	2,826.09	24
15	14th floor	2,948.42	61.84		61.84	2886.59	60.50			60.50	2,826.09	24
16	15th floor	1,247.15	39.17		39.17	1207.98	41.57			41.57	1,166.41	8
17	Terrace	572.23	63.56		63.56	508.66	66.12		350.99	417.11	0.00	
18	TOTAL	57938.33	1016.56	421.39	1437.95	56482.38	1109.78			14002.30	42,388.53	344

LOCATION PLAN

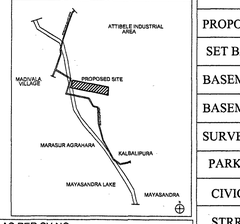

INDEX

PROPOSED PLOT BOUNDARY	
SET BACK LINE	
BASEMENT SETBACK LINE	
BASEMENT EXTENT LINE	
SURVEY LINE	
PARK & OPEN SPACES	
CIVIC AMENITIES	
STRR AREA	
DRIVEWAY	
RAIN HARVESTING PIT	RP

DETAILS OF AREA AS PER SY NO.

TOTAL AREA 4 ACRE 0.75 GUNTA (16256.11 SQMTS)

SY NO.	VILLAGE	ACRE	GUNTAS	CONVERSION ORDER NO. AND DATE
199	MADIWALA	2	21	ALN. SR (A)-511/2004-05 Dtd- 06-01-2005
202	MADIWALA	1	23	ALN. SR (A)-511/2004-05 Dtd- 06-01-2005

ORIENTATION :

NOTE :
ALL DIMENSIONS ARE IN METERS

OWNER'S SIGNATURE :

AUTHORISED SIGNATORY
SHRIRAM PROPERTIES LTD.

ENGINEER'S SIGNATURE

GIRISH. D
B.C.C/B.L-3.2/E-3672/2012-13

PROJECT NAME :

RESIDENTIAL GROUP HOUSING DEVELOPEMENT PLAN IN Sy.No. 199/1 AND 202/1 OF MADIWALA VILLAGE, KASABA HOBLI, ANEKAL TALUK, BENGALORE URBAN TALUK.

PROJECT CONSULTANTS :

ACURA DESIGNS
4073, VISHWABHARATHI HOUSE BUILDING
BENGALURU -560085

SANCTION DRAWING

SUBJECT OF DRAWING :

DEVELOPMENT PLAN

SCALE : 1:500	DATE : 26.11.2024
DRAWN : MADHU	CHECKED : ASHOK
DWG NO: A-100	

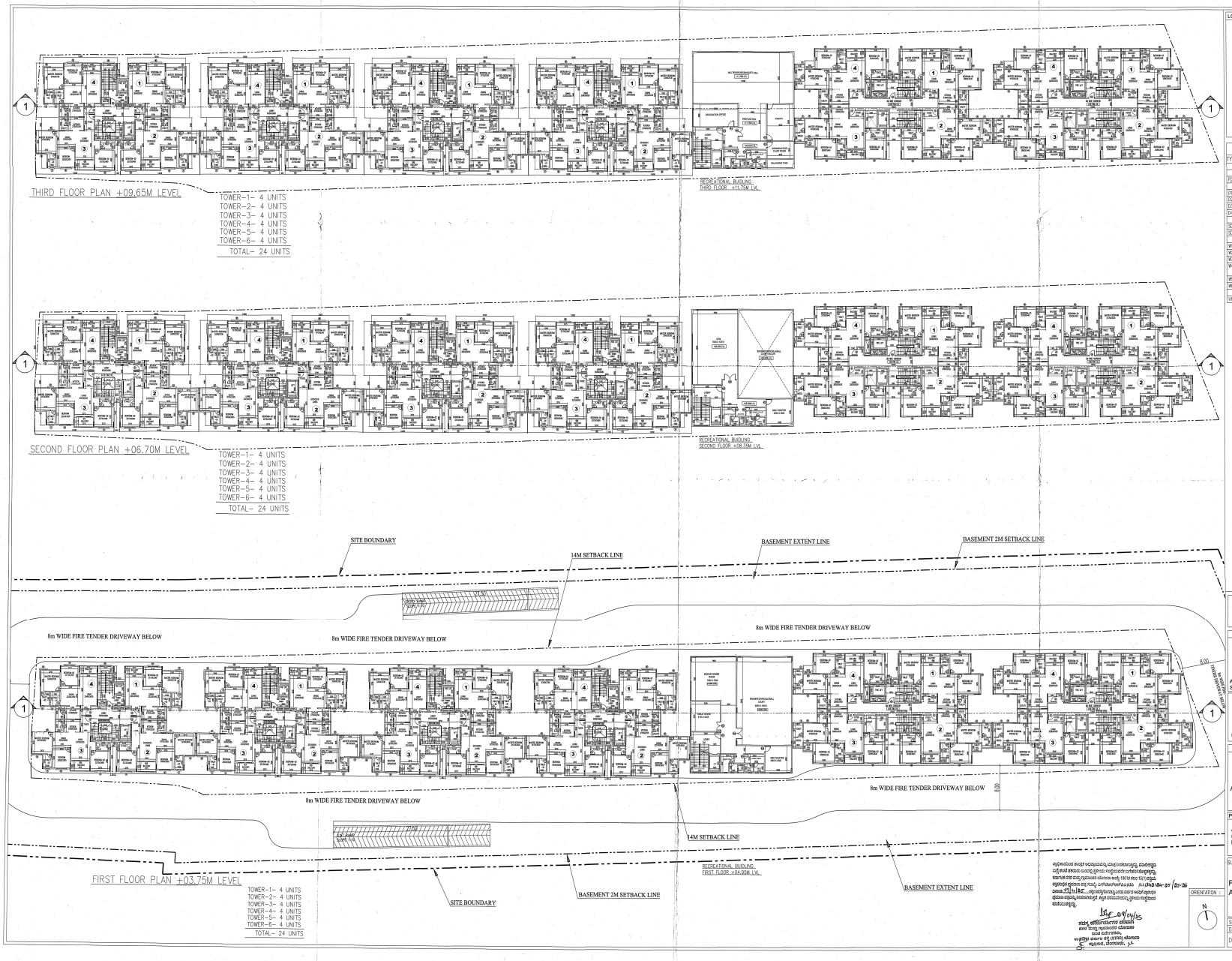

LOCATION PLAN

SCHEDULE OF DOORS & WINDOWS

TYPE	SIZE	DESCRIPTION	SILL	LINTEL	LOCATION
		FIRE RATED DOORS			
FD1	1200x2400	FIRE RATED	–	2400	STAIRCASE
D1	1050x2400	FLUSH DOOR	–	2400	ENTRY DOOR
D2	900x2100	FLUSH DOOR	–	2100	BED ROOM
D3	850x2100	FLUSH DOOR	–	2100	TOILET
D4	850x2100	UPVC DOOR	–	2100	KITCHEN/UTILITY
SD1	2400x2400	FLUSH DOOR	–	2400	LIVING
SD2	1500x2400	FLUSH DOOR	–	2400	JULIET BALCONY
W1	1500x1500	WINDOW	900	2100	BED ROOM
W2	1800x1500	WINDOW	900	2100	BED ROOM
W3	900x1200	WINDOW	900	2100	BED ROOM
W4	1500x1200+ (200x1200)	WINDOW	900	2100	BED ROOM
W5	850x1100	WINDOW	1000	2100	KITCHEN/UTILITY
W6	900x1100	WINDOW	1000	2100	KITCHEN/UTILITY
V1	600x600	VENTILATOR	1200	2100	TOILET

OWNER'S SIGNATURE :

AUTHORISED SIGNATORY
SHRIRAM PROPERTIES LTD.

ENGINEER'S SIGNATURE

GANESH. B
B.E.C./B.E-3.2/E-3672/2012-13

PROJECT NAME :

PROPOSED RESIDENTAIL DEVELOPEMENT (APARTMENTS) AT SY NO. 199/1 AND 202/1 OF MADIWALA VILLAGE, KASABA HOBLI, ANEKAL TALUK, BENGALORE URBAN TALUK.

PROJECT CONSULTANTS :

ACURA DESIGNS
4073, VISHWABHARATHI HOUSE BUILDING
BENGALURU -560085

SUBJECT OF DRAWING :

FIRST FLOOR, SECOND FLOOR AND THIRD FLOOR PLAN

ಸ್ಥಳದಿಂದ ಅಗ್ನಿಶಾಮಕ ವಾಹನವು ಕಟ್ಟಡವನ್ನು ಸಮೀಪಿಸಲು ಮತ್ತು ಕಾರ್ಯಾಚರಣೆ ಮಾಡಲು ಸೂಕ್ತವಾದ ವ್ಯವಸ್ಥೆ ಕಲ್ಪಿಸಲಾಗಿದೆ.
ಅಗ್ನಿಶಾಮಕ ವಾಹನ ಸಂಚಾರಕ್ಕಾಗಿ ಕಲ್ಪಿಸಿರುವ ಸ್ಥಳದಲ್ಲಿ ಯಾವುದೇ ಅಡೆತಡೆಗಳನ್ನು ಉಂಟು ಮಾಡಬಾರದು.
ಅಗ್ನಿಶಾಮಕ ವಾಹನ ಸಂಚಾರಕ್ಕಾಗಿ ಕಲ್ಪಿಸಿರುವ ಸ್ಥಳದಲ್ಲಿ ಯಾವುದೇ ಶಾಶ್ವತ ಅಥವಾ ತಾತ್ಕಾಲಿಕ ಕಟ್ಟಡ ಅಥವಾ ಇತರೆ ಯಾವುದೇ ಅಡೆತಡೆಗಳನ್ನು ಉಂಟು ಮಾಡಬಾರದು. ಹಾಗೆ ಮಾಡಿದಲ್ಲಿ ಅಂತಹ ಅಡೆತಡೆಗಳನ್ನು ತೆರವುಗೊಳಿಸಲು ಅಗ್ನಿಶಾಮಕ ಠಾಣೆಯವರಿಗೆ ಸಂಪೂರ್ಣ ಅಧಿಕಾರವಿರುತ್ತದೆ.

ಆನೇಕಲ್ ನಗರಸಭೆ/ಪುರಸಭೆ/ಪಟ್ಟಣ ಪಂಚಾಯಿತಿ ಮತ್ತು ಗ್ರಾಮ ಪಂಚಾಯಿತಿ ವ್ಯಾಪ್ತಿಯ ಅಧಿಕೃತ ಸಹಿ
Valid upto 04/04/25
Authorised signatory of Anekal City Municipal Council/Town Panchayat and Gram Panchayat
ಆನೇಕಲ್ ಪುರಸಭೆ/ಪಟ್ಟಣ ಪಂಚಾಯಿತಿ ಮತ್ತು ಗ್ರಾಮ ಪಂಚಾಯಿತಿ ವ್ಯಾಪ್ತಿಯ ಅಧಿಕೃತ ಸಹಿ

ORIENTATION :

N

SCALE : 1:200	DATE : 25.03.2025
DRAWN : MADHU	CHECKED : ASHOK

DWG NO: A-102